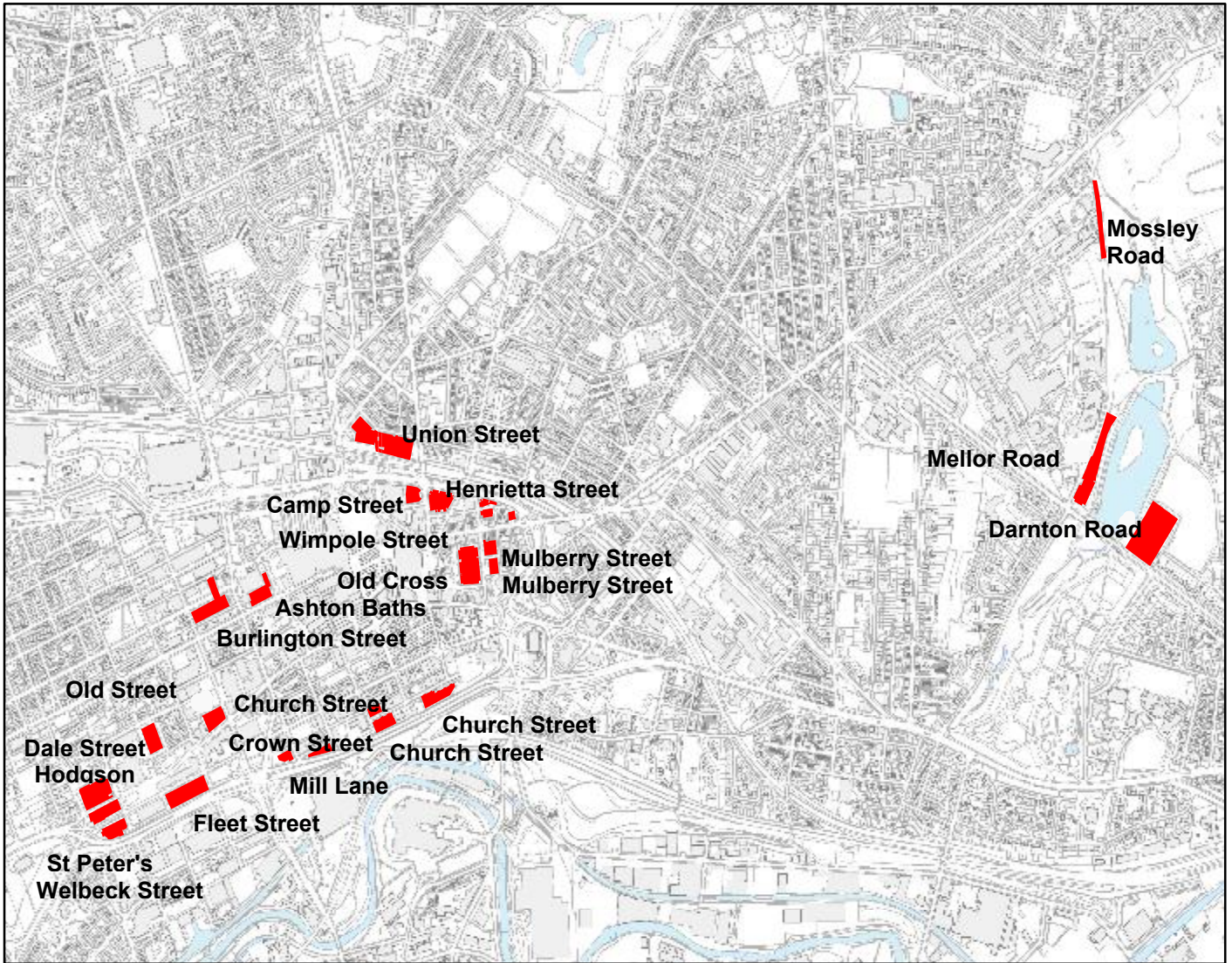


APPENDIX 1

Location and maps of Car Parks

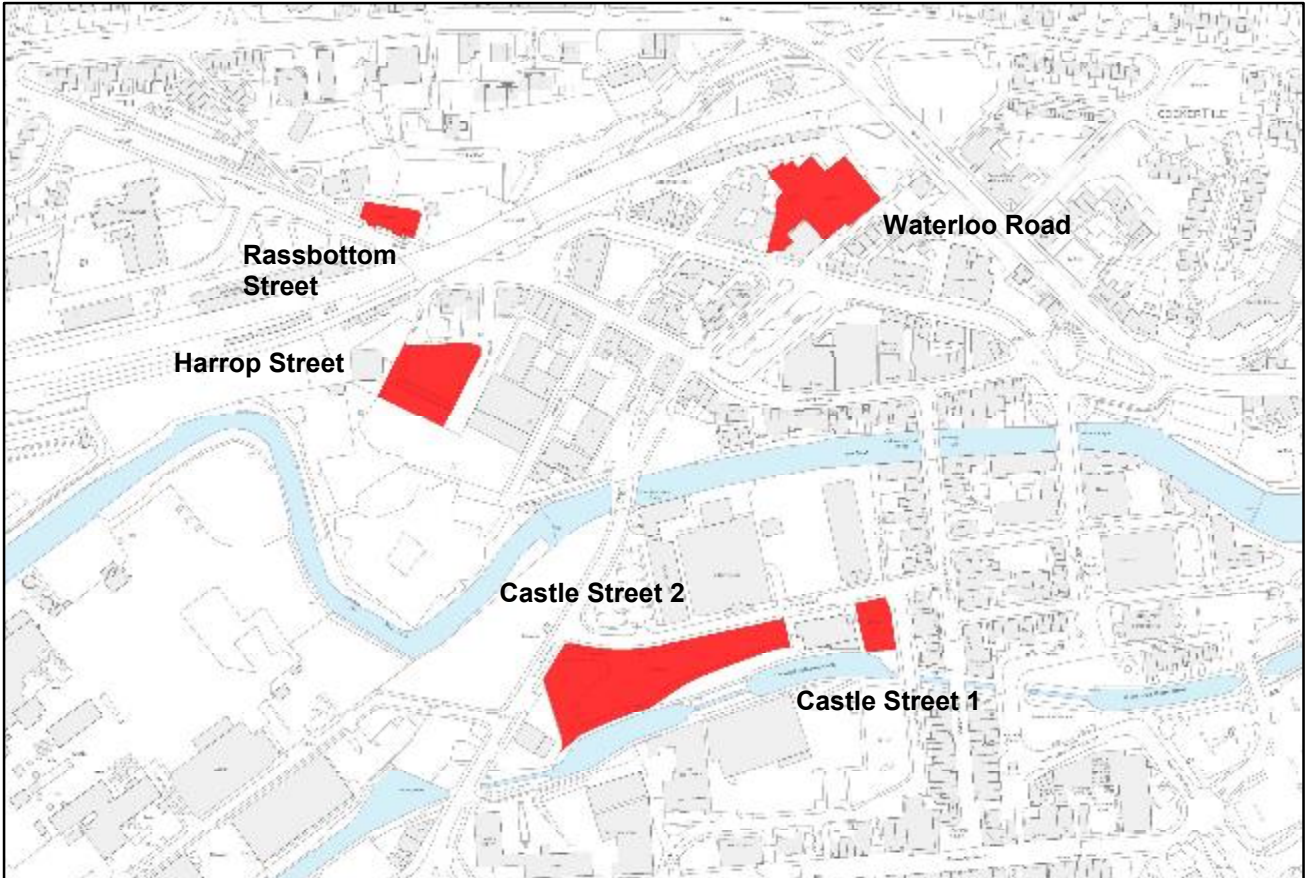
Car Park Location	AREA	Total no of Spaces	Disabled Spaces	Electric Bays
HENRIETTA STREET	ASHTON	72	4	2
CHURCH STREET (1)	ASHTON	70	5	
CHURCH STREET (2)	ASHTON	72	6	
CROWN STREET	ASHTON	21	2	
MILL LANE	ASHTON	42	0	
CAMP STREET	ASHTON	30	4	
UNION STREET	ASHTON	165	3	
WATER STREET	ASHTON	64	4	2
BURLINGTON STREET	ASHTON	98	0	
OLD STREET	ASHTON	63	1	
WELBECK STREET	ASHTON	60	0	
OLD CROSS STREET	ASHTON	149	10	
WIMPOLE STREET	ASHTON	41	3	
MULBERRY STREET	ASHTON	47	3	
FLEET STREET	ASHTON	131	7	
ST PETER'S STREET	ASHTON	80	0	
DALE STREET	ASHTON	198	0	
HODGSON STREET	ASHTON	60	3	
DARNTON ROAD	ASHTON	227	12	
MOSSLEY ROAD	ASHTON	30	2	
MELLOR ROAD	ASHTON	256	13	
WATERLOO ROAD	STALYBRIDGE	69	7	
RASSBOTTOM ST	STALYBRIDGE	34	0	1
CASTLE STREET	STALYBRIDGE	18	3	
CASTLE STREET No2	STALYBRIDGE	80	0	
HARROP STREET	STALYBRIDGE	42	0	
GRAFTON STREET	HYDE	27	2	
BEELEY STREET	HYDE	121	9	
CLARENDON STREET	HYDE	86	6	
WATER STREET	HYDE	40	4	
WARD STREET	HYDE	33	0	
UNION STREET	HYDE	46	2	
CHAPEL STREET	HYDE	38	3	
CROSS STREET	HYDE	14	2	
MARKET STREET	DROYLSDEN	27	0	
MARKET SQUARE	DROYLSDEN	49	0	
WELLNESS CENTRE	DENTON	98	6	
QUEEN STREET	DENTON	49	3	
DUKINFIELD TOWN	DUKINFIELD	122	6	2
MARKET GROUND	MOSSLEY	39	3	
MILL STREET	MOSSLEY	32	3	

Ashton u Lyne



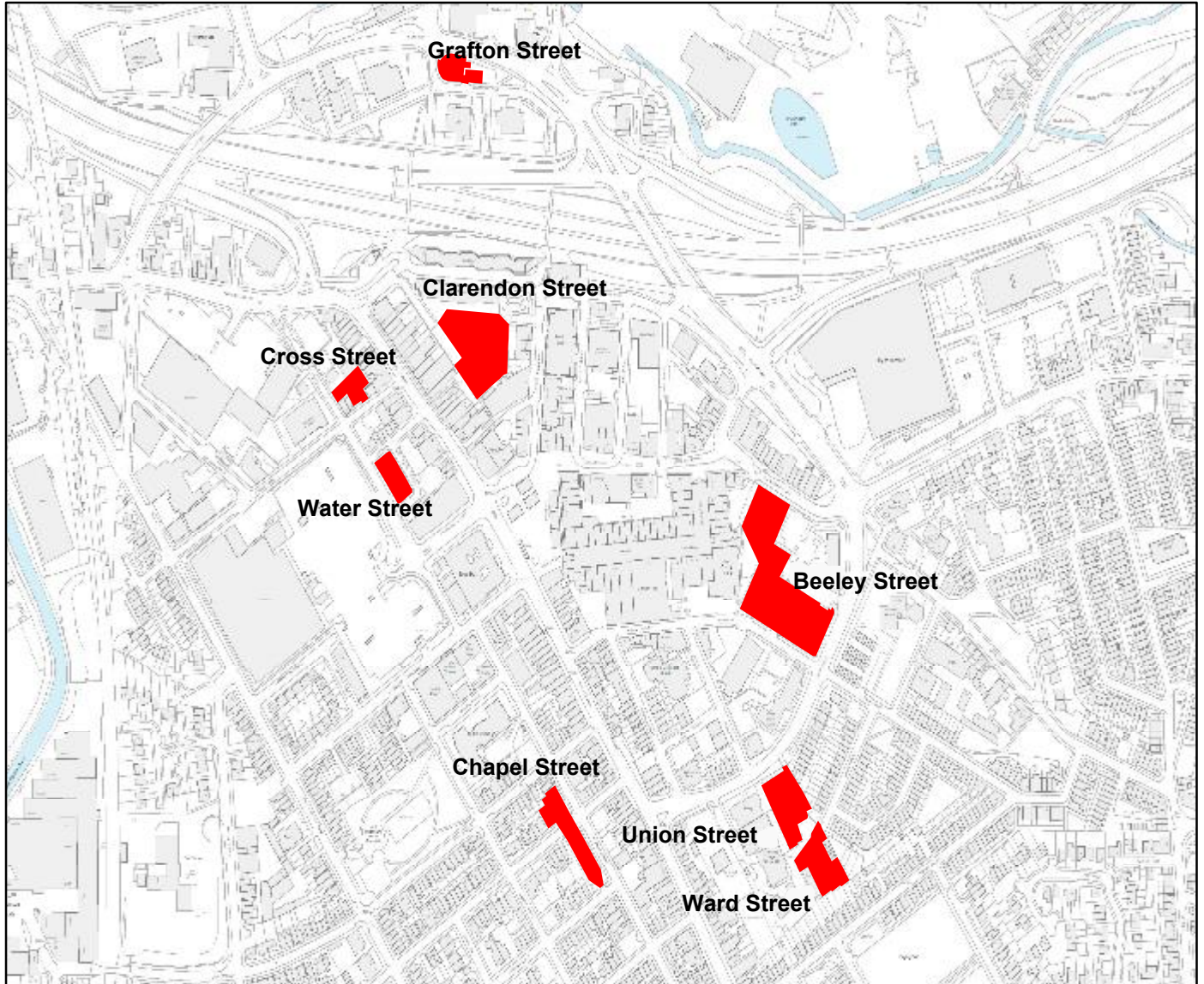
This map is reproduced from Ordnance Survey material with the Ordnance Survey on behalf of the Controller of Her Majesty's © Crown copyright. Unauthorised reproduction infringes Crown lead to prosecution or civil proceedings.

Stalybridge



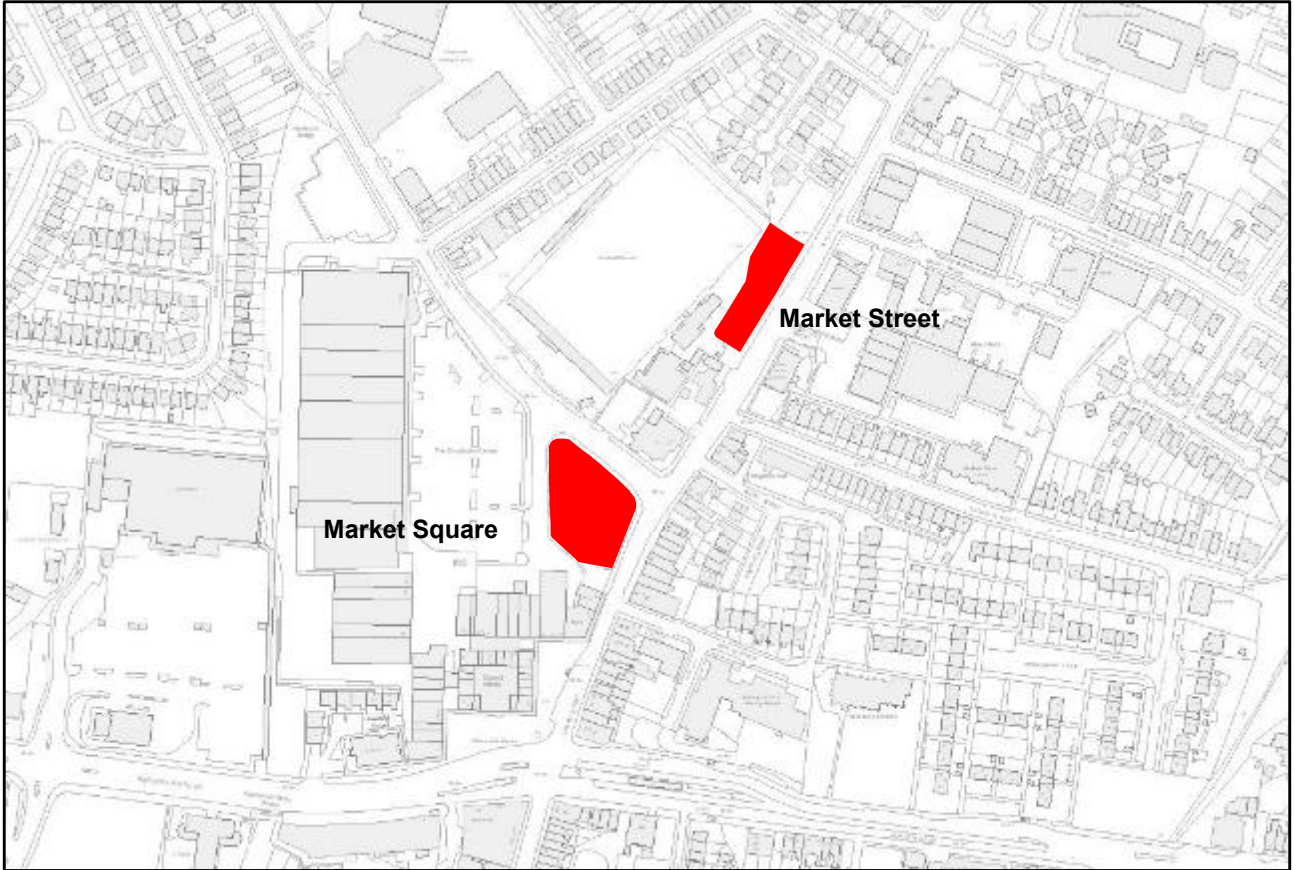
This map is reproduced from Ordnance Survey material with the Ordnance Survey on behalf of the Controller of Her Majesty's Stationery Office. It is reproduced here with the permission of the Ordnance Survey. All rights reserved.

Hyde



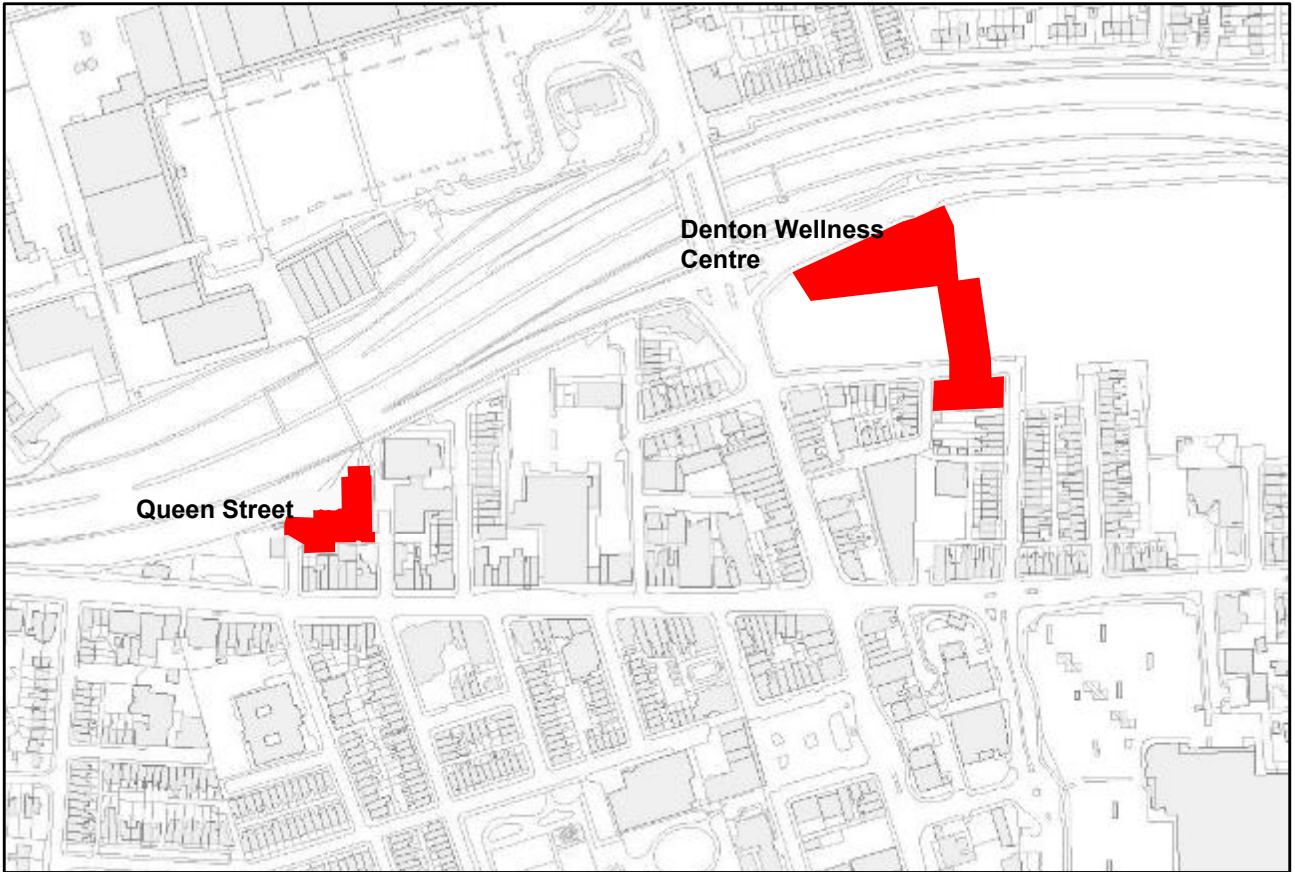
This map is reproduced from Ordnance Survey material with the Ordnance Survey on behalf of the Controller of Her Majesty's © Crown copyright. Unauthorised reproduction infringes Crown lead to prosecution or civil proceedings.

Droylsden



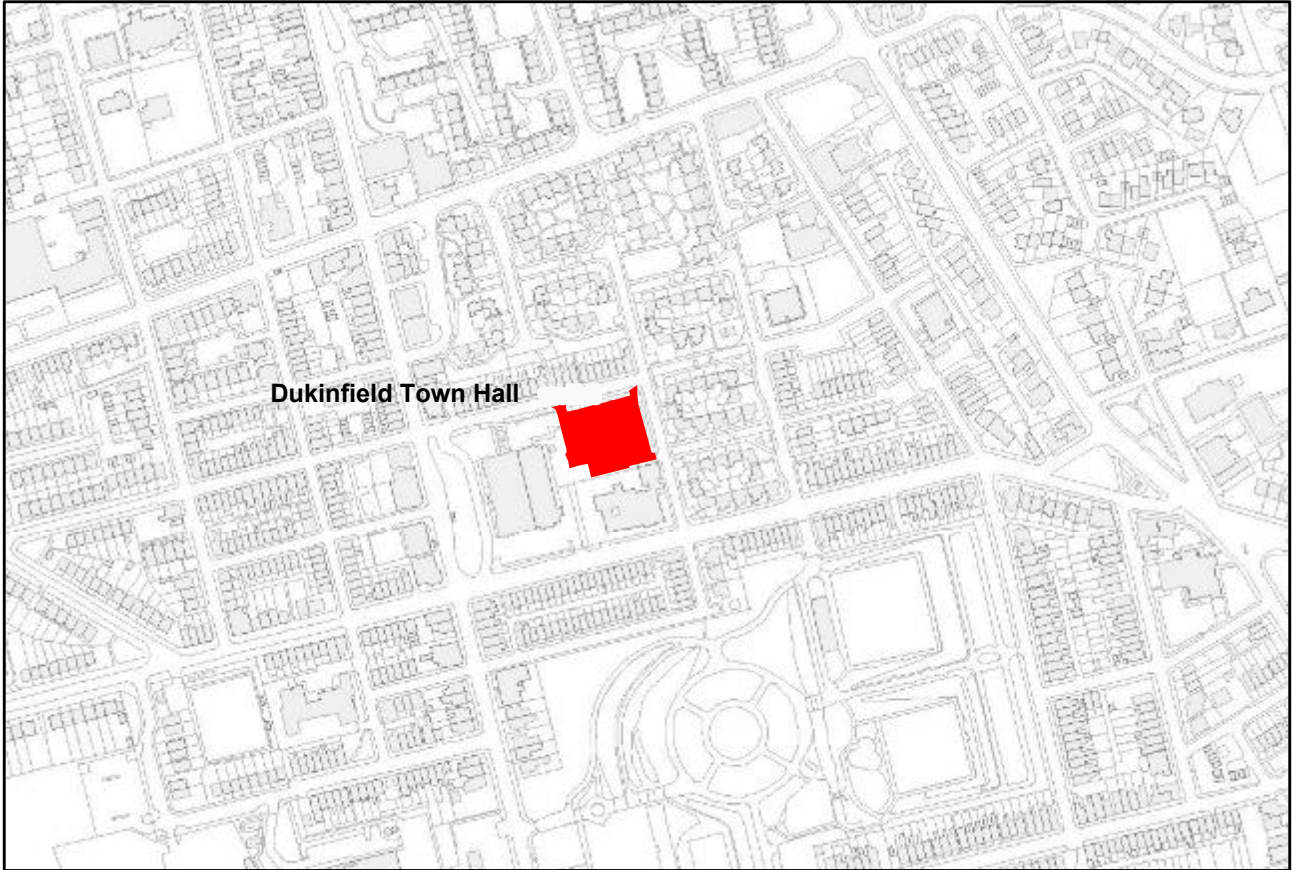
This map is reproduced from Ordnance Survey material with the permission of Ordnance Survey on behalf of the Controller of Her Majesty's Stationery Office. © Crown copyright. Unauthorised reproduction infringes Crown copyright and may lead to prosecution or civil proceedings.

Denton



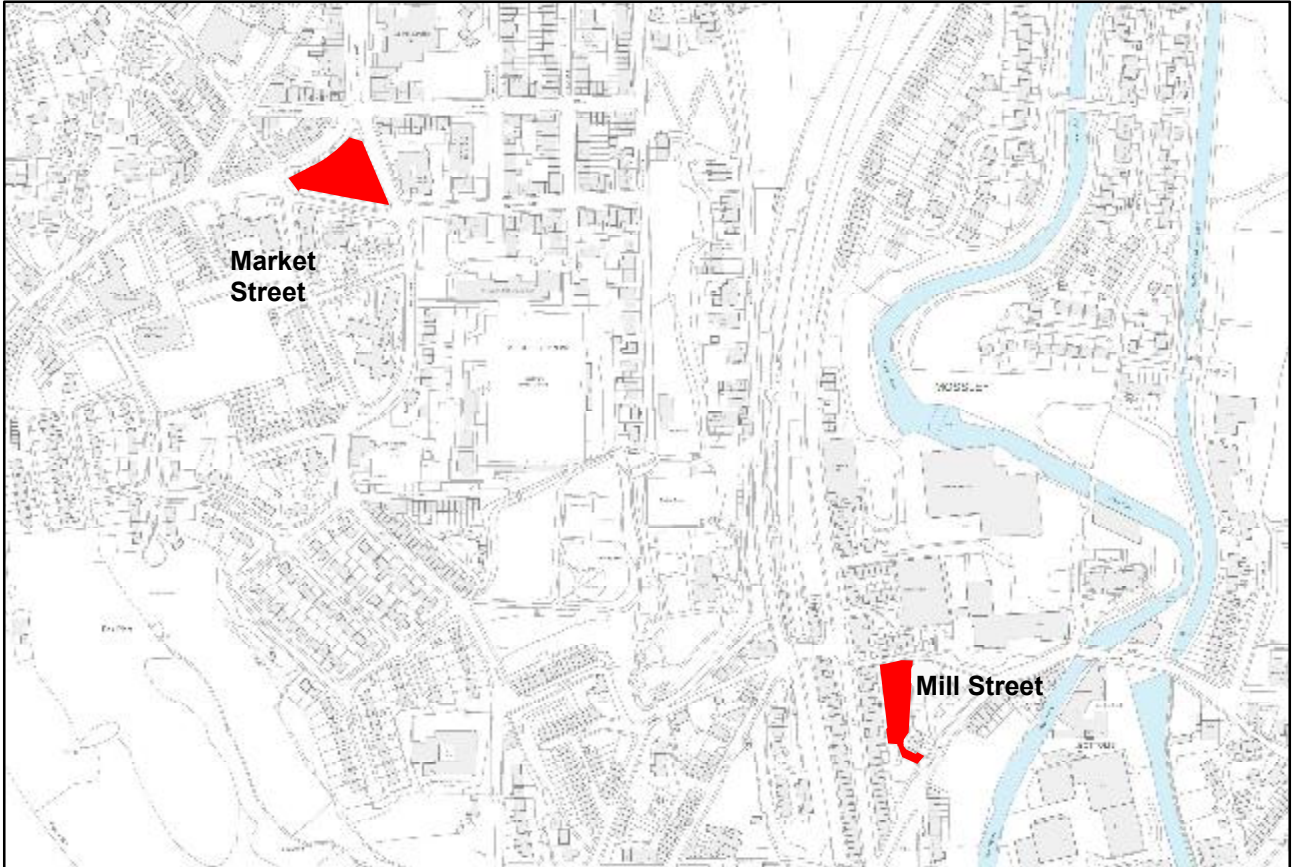
This map is reproduced from Ordnance Survey material with the permission of Ordnance Survey on behalf of the Controller of Her Majesty's Stationery Office. © Crown copyright. Unauthorised reproduction infringes Crown copyright and may lead to prosecution or civil proceedings.

Dukinfield



This map is reproduced from Ordnance Survey material with the Ordnance Survey on behalf of the Controller of Her Majesty's Stationery Office. Unauthorised reproduction infringes Crown Copyright and may lead to prosecution or civil proceedings.

Mossley



This map is reproduced from Ordnance Survey material
© Crown copyright. It is reproduced on behalf of the Controller of Her
Majesty's Stationery Office. It is reproduced on behalf of the Controller of Her
Majesty's Stationery Office. It is reproduced on behalf of the Controller of Her
Majesty's Stationery Office.